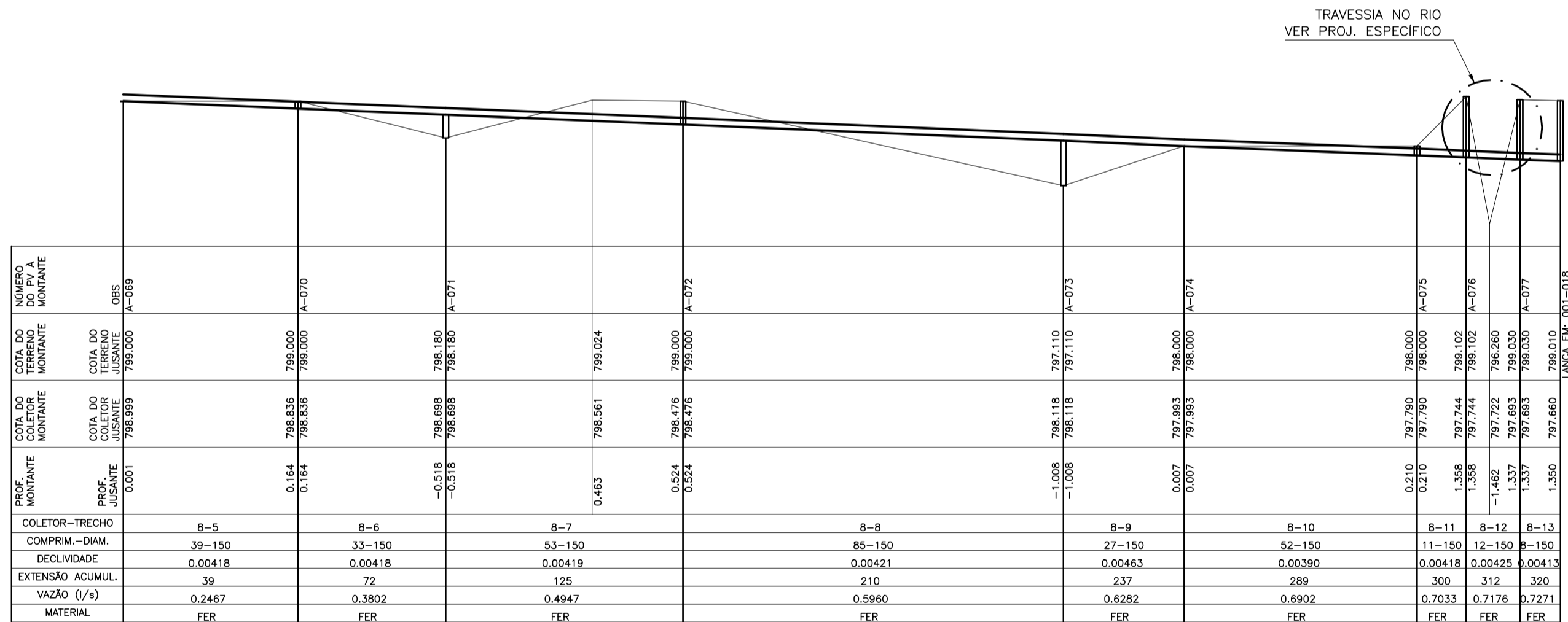
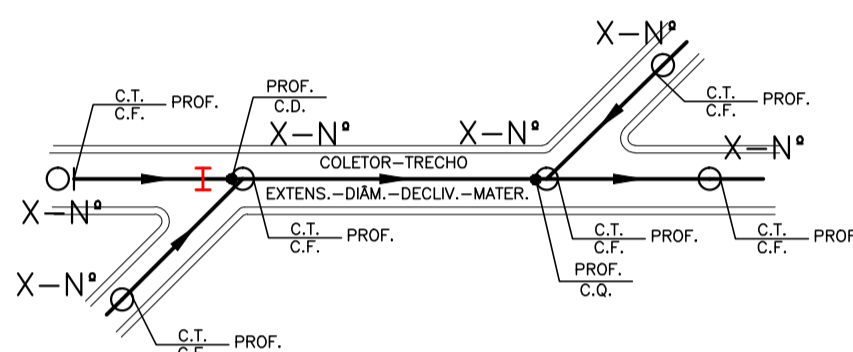


INTERCEPTOR – BACIA A – COLETOR 8
PLANTA
ESC. 1:1000

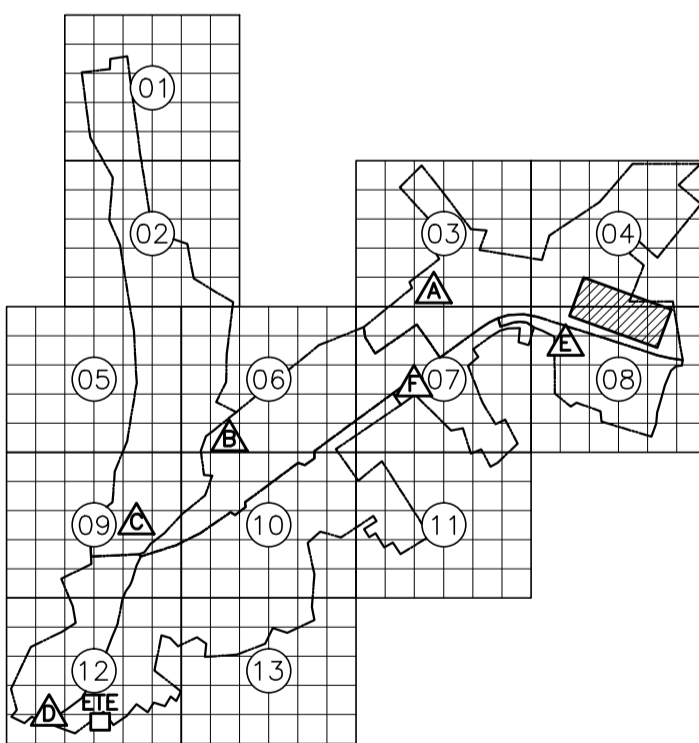
LOCAÇÃO DOS POÇOS DE VISITA					
PV	COORDENADAS		C. TERRENO	G.I. REDE	PROF.
	X	Y			
A-018	239088.84	7761187.42	799.010	797.660	1.350
A-069	239345.79	7761061.65	799.000	798.999	0.001
A-070	239307.20	7761054.75	799.000	798.836	0.164
A-071	239274.38	7761049.58	798.180	798.698	-0.518
A-072	239222.82	7761039.39	799.000	798.476	0.524
A-073	239146.74	7761076.46	797.110	798.118	-0.008
A-074	239126.43	7761093.89	798.000	797.993	0.007
A-075	239106.80	7761142.14	798.000	797.790	0.210
A-076	239100.40	7761150.52	799.102	797.744	1.358
A-077	239092.08	7761159.71	799.030	797.693	1.357

LEGENDA:



INTERCEPTOR - BACIA A - COLETOR 8 - L=320,00 M
PERFIL LONGITUDINAL
ESC. VERT. 1:100
ESC. HOR. 1:1000

ARTICULAÇÃO DAS PRANCHAS

[illegible]